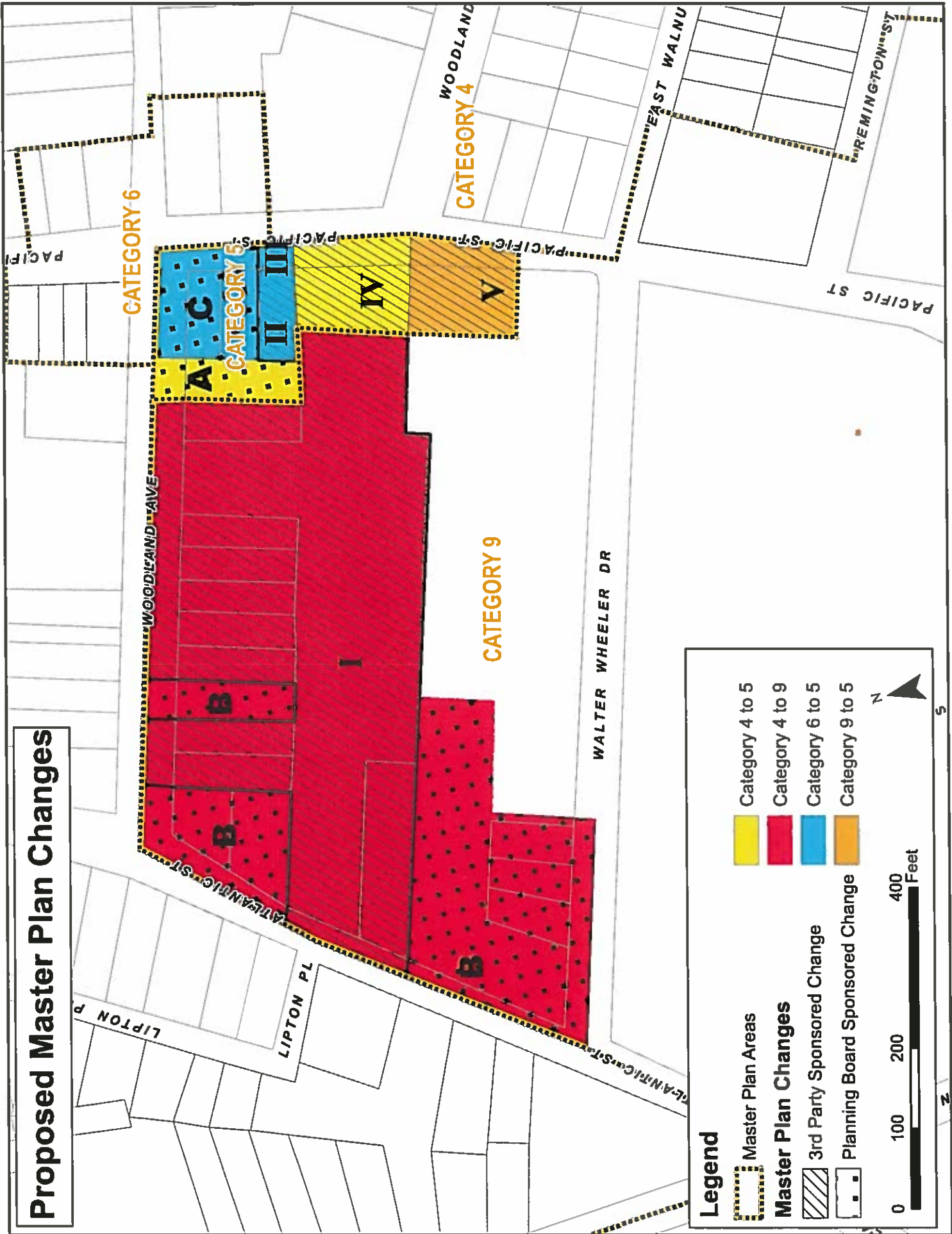









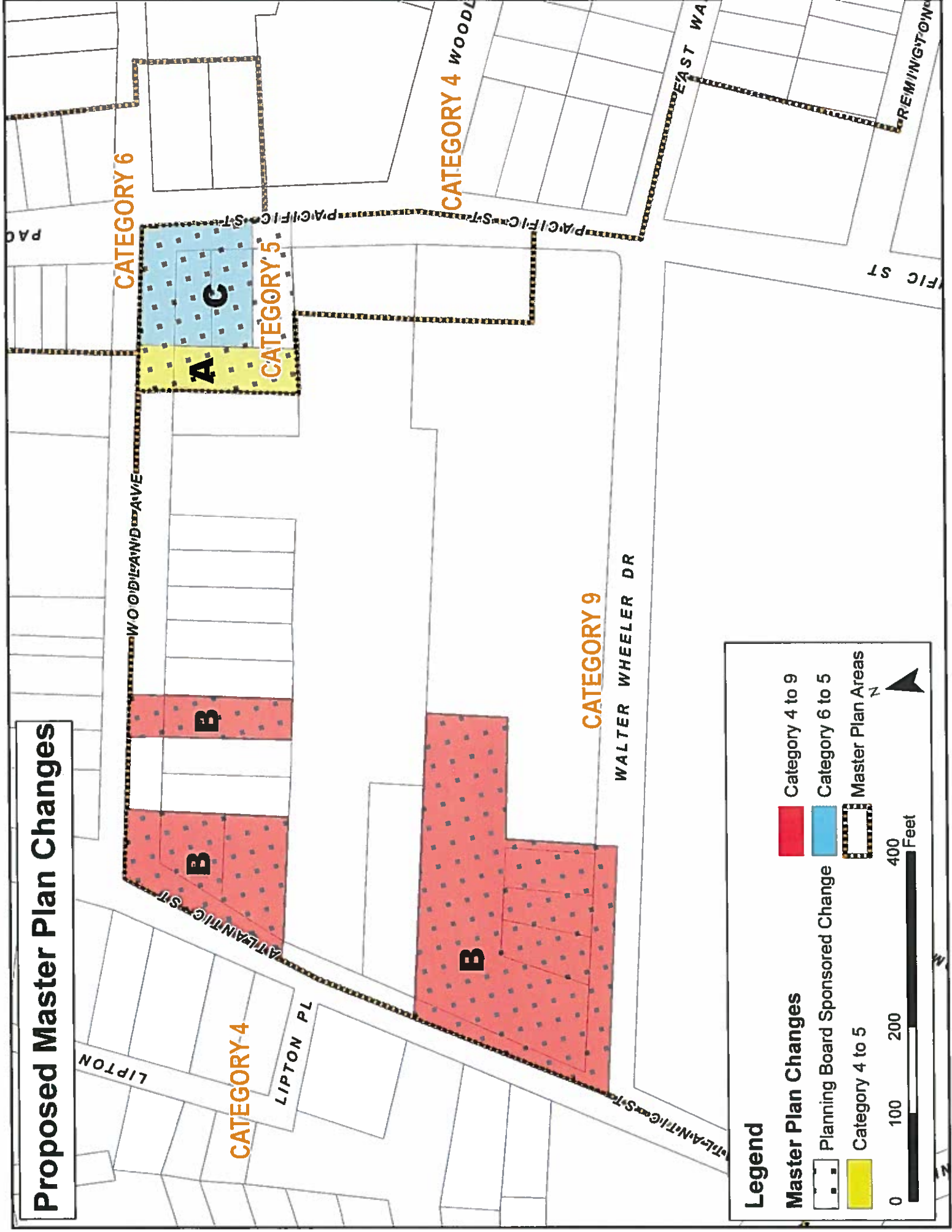
# Proposed Master Plan Changes



## Legend

-  Master Plan Areas
  -  Category 4 to 5
  -  Category 4 to 9
  -  Category 6 to 5
  -  Category 9 to 5
  -  3rd Party Sponsored Change
  -  Planning Board Sponsored Change
- 0 100 200 400 Feet
- N

# Proposed Master Plan Changes



**Legend**

- Category 4 to 9
- Category 6 to 5
- Category 4 to 5
- Master Plan Areas
- Planning Board Sponsored Change

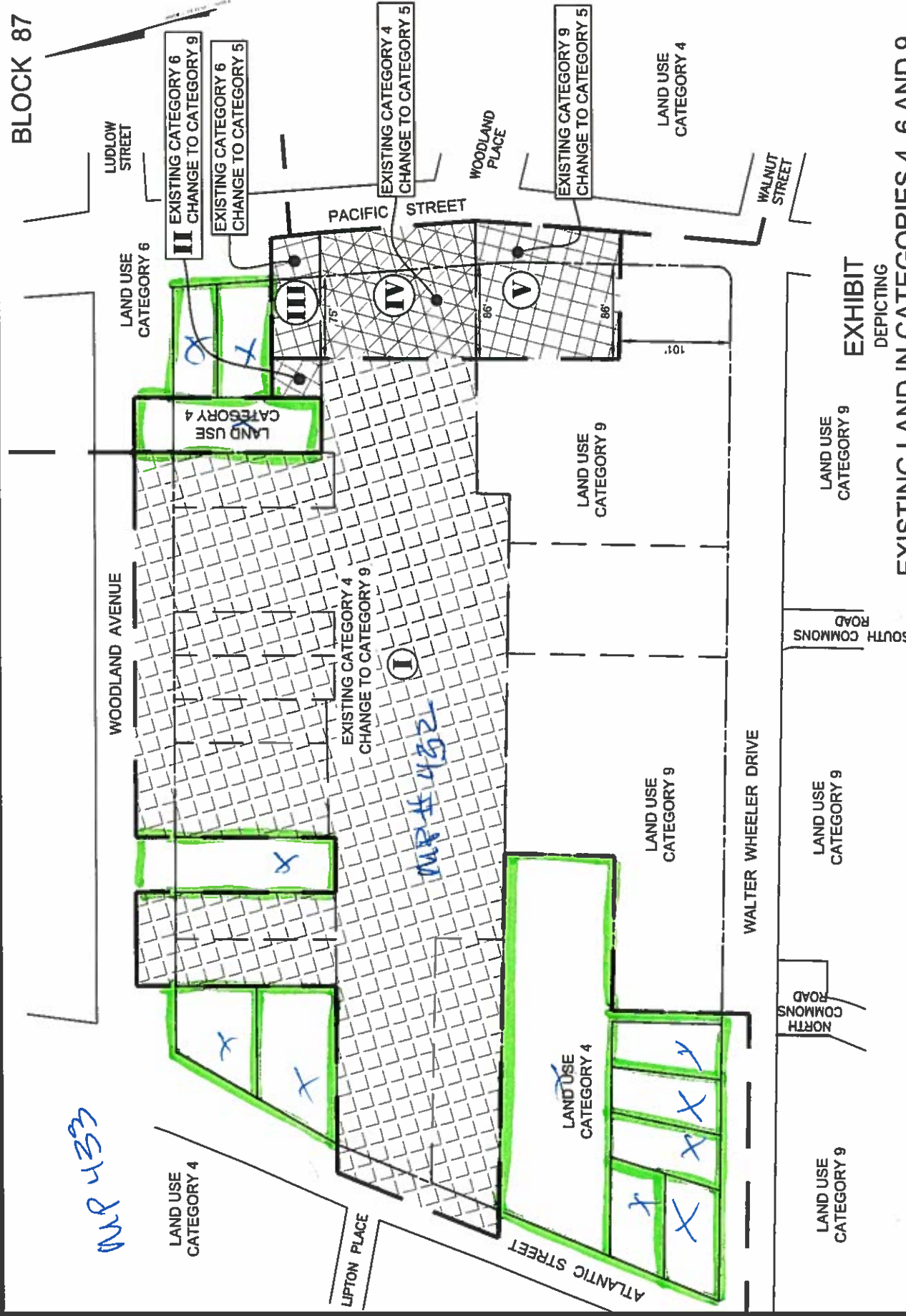
0 100 200 400 Feet

N

BLOCK 87

MRP 433

MRP # 432



**EXHIBIT**  
 DEPICTING  
**EXISTING LAND IN CATEGORIES 4, 6 AND 9**  
 TO BE CHANGED TO  
**CATEGORIES 5 AND 9**

COMM. NO.: 6546HP-1-217 DATE: 10/08/2018 SCALE: 1"=120'

**REDNISS & MEAD**