


FOR PUBLICATION: THE ADVOCATE

**TWO INSERTIONS: THURSDAY, NOVEMBER 15, 2018
THURSDAY, NOVEMBER 22, 2018**

BILL TO: City of Stamford
Planning Board
888 Washington Boulevard
Stamford, CT 06904
(203) 977-4718



TOWN CLERK, CITY OF STAMFORD

FILED: NOV 15 2018

For Questions Call: Mary Judge
Stamford Land Use Bureau
203-977-5704

**LEGAL NOTICE
PLANNING BOARD - CITY OF STAMFORD**

APPL. MP-433 – Notice is hereby given that the Planning Board of the City of Stamford, CT will conduct a Public Hearing on **Tuesday, November 27, 2018 at 7:00 p.m.** in the Cafeteria, 4th Floor, Government Center Building, 888 Washington Boulevard, Stamford, CT to consider the application of the City of Stamford Planning Board to amend the City of Stamford Master Plan Map to change a portion of properties currently located in Category Nos. 4 (Residential – Medium Density Multifamily), 6 (Commercial – Neighborhood) and 9 (Urban Mixed-Use) to Category Nos. 5 (Residential – Medium Density Multifamily) and 9 (Urban Mixed-Use). The subject properties are commonly known as 701 and 705 Pacific Street; 13 and 43 Woodland Avenue; 0, 784 and 804 Atlantic Street and 12, 18 and 20 Walter Wheeler Drive and are further described as follows:

Area A - Land to be changed from Category 4 to Category 5:

Property fronting on the south side of Woodland Avenue, known as 43 Woodland Avenue

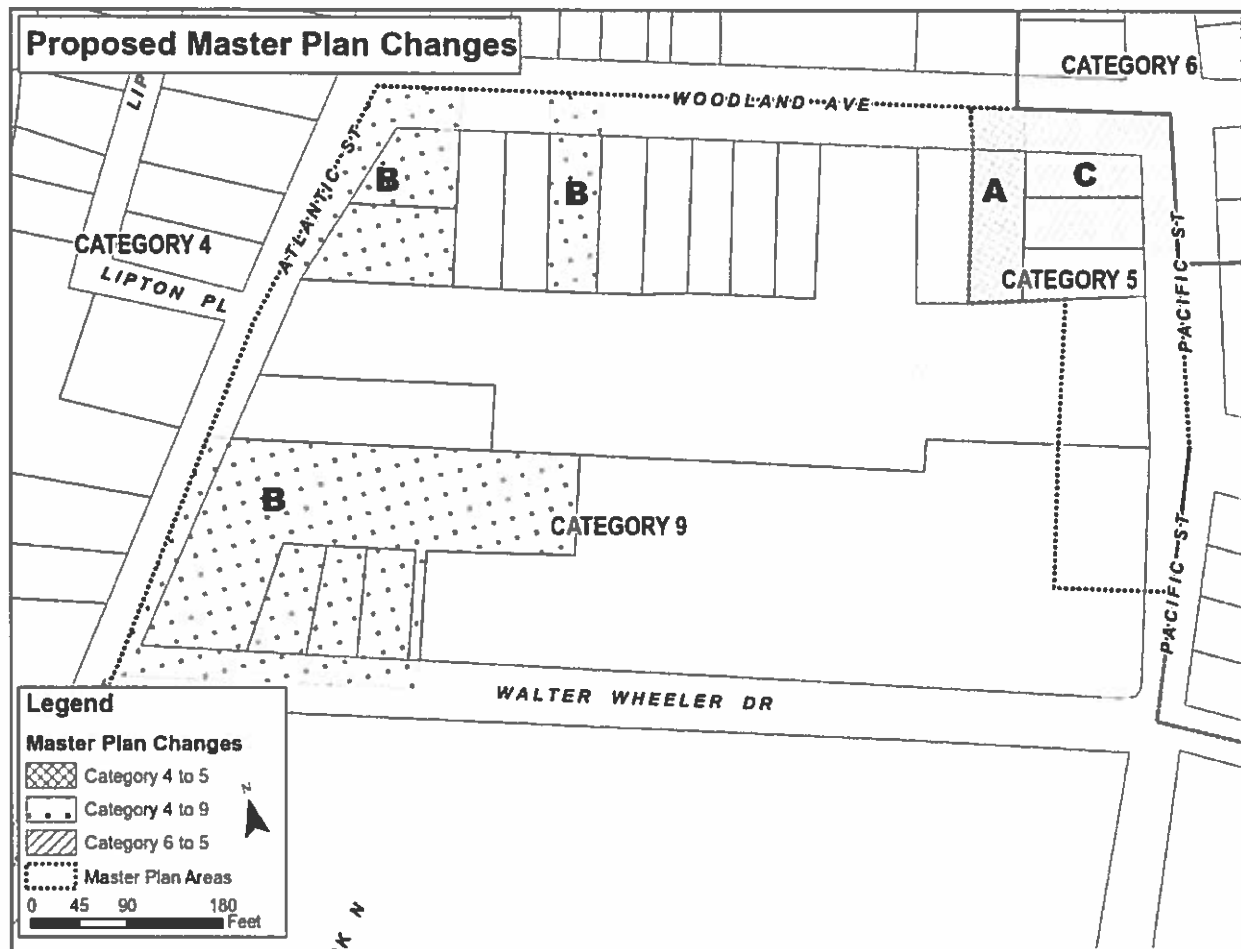
Area B – Land to be changed from Category 4 to Category 9:

Property fronting on the south side of Woodland Avenue, known as 13 Woodland Avenue
Property fronting on the east side of Atlantic Street, known as 0, 784 & 804 Atlantic Street
Property fronting on the north side of Walter Wheeler Drive, known as 12, 18 & 20 Walter Wheeler Drive

C - Land to be changed from Category 6 to Category 9:

Property fronting the east side of Pacific Street, known as 701 & 705 Pacific Street

The premises with respect to which application has been made are shown and delineated on the sketch set forth below:



Copies of the above-referenced application are available for public inspection in the office of the Land Use Bureau, 7th Floor of the Government Center, 888 Washington Boulevard, Stamford, Connecticut, during normal business hours.

At the above time and place all interested persons shall be given an opportunity to be heard. The hearing may be continued to such time and place as will be announced by the Planning Board. The meeting place is accessible to the physically handicapped. Hearing impaired persons wishing to attend this meeting that require an interpreter may make arrangements by contacting the Department of Social Services administration office at (203) 977-4050 at least five (5) working days prior to the meeting.

ATTEST: THERESA DELL, CHAIR
PLANNING BOARD

Dated at the City of Stamford, CT this 15th day of November 2018

**LEGAL NOTICE
PLANNING BOARD - CITY OF STAMFORD**

APPL. MP-433 – Notice is hereby given that the Planning Board of the City of Stamford, CT will conduct a Public Hearing on Tuesday, November 27, 2018 at 7:00 p.m. in the Cafeteria, 4th Floor, Government Center Building, 888 Washington Boulevard, Stamford, CT to consider the application of the City of Stamford Planning Board to amend the City of Stamford Master Plan Map to change a portion of properties currently located in Category Nos. 4 (Residential – Medium Density Multifamily), 8 (Commercial – Neighborhood) and 9 (Urban Mixed-Use) to Category Nos. 5 (Residential – Medium Density Multifamily) and 9 (Urban Mixed-Use). The subject properties are commonly known as 701 and 705 Pacific Street; 13 and 43 Woodland Avenue; 0, 784 and 804 Atlantic Street and 12, 18 and 20 Walter Wheeler Drive and are further described as follows:

Area A - Land to be changed from Category 4 to Category 5:

Property fronting on the south side of Woodland Avenue, known as 43 Woodland Avenue

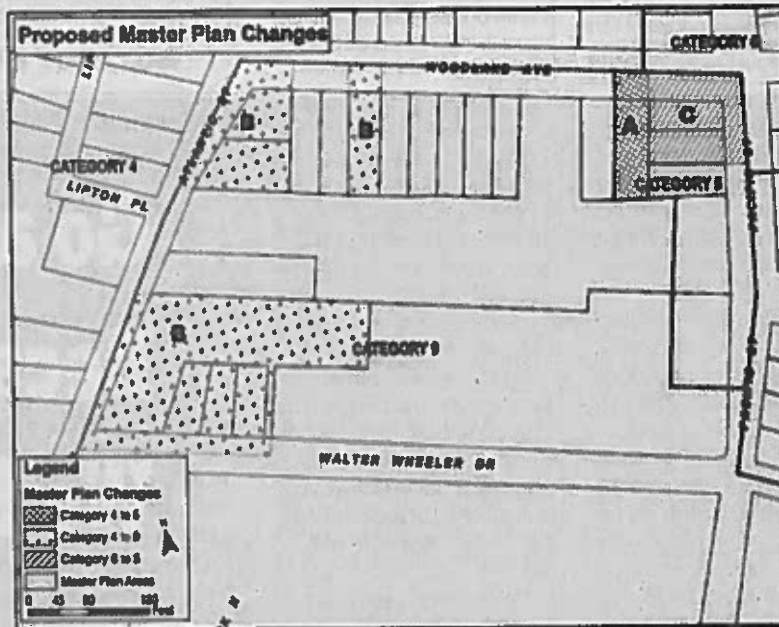
Area B - Land to be changed from Category 4 to Category 9:

Property fronting on the south side of Woodland Avenue, known as 13 Woodland Avenue
Property fronting on the east side of Atlantic Street, known as 0, 784 & 804 Atlantic Street
Property fronting on the north side of Walter Wheeler Drive, known as 12, 18 & 20 Walter Wheeler Drive

Area C - Land to be changed from Category 8 to Category 9:

Property fronting the east side of Pacific Street, known as 701 & 705 Pacific Street

The premises with respect to which application has been made are shown and delineated on the sketch set forth below:



Copies of the above-referenced application are available for public inspection in the office of the Land Use Bureau, 7th Floor of the Government Center, 888 Washington Boulevard, Stamford, Connecticut, during normal business hours.

At the above time and place all interested persons shall be given an opportunity to be heard. The hearing may be continued to such time and place as will be announced by the Planning Board. The meeting place is accessible to the physically handicapped. Hearing impaired persons wishing to attend this meeting that require an interpreter may make arrangements by contacting the Department of Social Services administration office at (203) 977-4050 at least five (5) working days prior to the meeting.

ATTEST: THERESA DELL, CHAIR
PLANNING BOARD

Dated at the City of Stamford, CT this 15th day of November 2018

LEGAL NOTICE
PLANNING BOARD - CITY OF STAMFORD

APPL. MP-433 – Notice is hereby given that the Planning Board of the City of Stamford, CT will conduct a Public Hearing on Tuesday, November 27, 2018 at 7:00 p.m. in the Cafeteria, 4th Floor, Government Center Building, 888 Washington Boulevard, Stamford, CT to consider the application of the City of Stamford Planning Board to amend the City of Stamford Master Plan Map to change a portion of properties currently located in Category Nos. 4 (Residential – Medium Density Multifamily), 6 (Commercial – Neighborhood) and 9 (Urban Mixed-Use) to Category Nos. 5 (Residential – Medium Density Multifamily) and 9 (Urban Mixed-Use). The subject properties are commonly known as 701 and 705 Pacific Street; 13 and 43 Woodland Avenue; 0, 784 and 804 Atlantic Street and 12, 18 and 20 Walter Wheeler Drive and are further described as follows:

Area A - Land to be changed from Category 4 to Category 5:

Property fronting on the south side of Woodland Avenue, known as 43 Woodland Avenue

Area B - Land to be changed from Category 4 to Category 9:

Property fronting on the south side of Woodland Avenue, known as 13 Woodland Avenue
Property fronting on the east side of Atlantic Street, known as 0, 784 & 804 Atlantic Street
Property fronting on the north side of Walter Wheeler Drive, known as 12, 18 & 20 Walter Wheeler Drive

Area C - Land to be changed from Category 6 to Category 9:

Property fronting the east side of Pacific Street, known as 701 & 705 Pacific Street

The premises with respect to which application has been made are shown and delineated on the sketch set forth below:



Copies of the above-referenced application are available for public inspection in the office of the Land Use Bureau, 7th Floor of the Government Center, 888 Washington Boulevard, Stamford, Connecticut, during normal business hours.

At the above time and place all interested persons shall be given an opportunity to be heard. The hearing may be continued to such time and place as will be announced by the Planning Board. The meeting place is accessible to the physically handicapped. Hearing impaired persons wishing to attend this meeting that require an interpreter may make arrangements by contacting the Department of Social Services administration office at (203) 977-4050 at least five (5) working days prior to the meeting.

ATTEST: THERESA DELL, CHAIR
PLANNING BOARD

Dated at the City of Stamford, CT this 15th day of November 2018