

Rec'd for P24
01-06-2014

Abutters Within 500'		Address	Area (Acres)
Name			
1 Kevin M. Dwyer; Dianna Dwyer	60 Saddle Rock Road	0.95	
2 Michael Lipkin Aleya Lipkin	38 Saddle Rock Road	0.46	
3 John Considine Kelly Considine	91 Rogers Road	1.38	
4 Lillian Kraemer, Trustee of the Lillian Kraemer Revocable Trust	46 Saddle Rock Road	0.67	
5 Pamela J. Riley	17 Saddle Rock Road	0.71	
6 Harley R. Tusa; Lynn A. Tusa	3 Saddle Rock Road	0.78	
7 Robert Rangelov; Rachel Rangelov	75 Saddle Rock Road	0.3	
8 Bruce Kanfer; Hilary Martin	335 Ocean Drive West	0.8	
9 Madan Agarwal; Mindo Agarwal	86 Rogers Road	0.85	
10 David Berges; Debra Kendall	73 Rogers Road	0.93	
11 Andrew F. Krill; Katherin Krill	Lot 2 Ocean Drive West	0.91	
12 John Dibacco	Lot 1 Ocean Drive West	1.09	
13 Mary Elizabeth Siegel	363 Ocean Drive West	0.74	
14 Voelker Doeksen; Karin Doeksen	367 Ocean Drive West	1.14	
15 Ocean Drive West Assoc LLC	0 Ocean Drive West	1.12	
16 Simon J. Hunt; Carol Lee Hunt	34 Saddle Rock Road	1.07	
17 Joshua Markfield; Barbara Markfield	74 Rogers Road	0.75	
18 Alistair Johnstone; Patricia Johnstone	83 Rogers Road	0.97	
19 David P. Tunick	71 Saddle Rock Road	1.45	
Abutters Within 500' Who Oppose Zone Change			
Name	Address	Area (Acres)	
1 Kevin M. Dwyer; Dianna Dwyer	60 Saddle Rock Road	0.95	
2 Michael Lipkin Aleya Lipkin	38 Saddle Rock Road	0.46	
3 John Considine Kelly Considine	91 Rogers Road	1.38	
4 Lillian Kraemer, Trustee of the Lillian Kraemer Revocable Trust	46 Saddle Rock Road	0.67	
5 Pamela J. Riley	17 Saddle Rock Road	0.71	
6 Harley R. Tusa; Lynn A. Tusa	3 Saddle Rock Road	0.78	
7 Robert Rangelov; Rachel Rangelov	75 Saddle Rock Road	0.3	
8 Bruce Kanfer; Hilary Martin	335 Ocean Drive West	0.8	
9 Madan Agarwal; Mindo Agarwal	86 Rogers Road	0.85	
10 David Berges; Debra Kendall	73 Rogers Road	0.93	
Total Area Of Abutters Within 500'		17.07	
Area Of Abutters Within 500' Who Oppose Zone Change		7.83	
Percentage Of Abutters Within 500' Who Oppose Zone Change (7.83 / 17.07)		45.87%	

Owners of Property within 500 Feet of the Borders
of the Area Included in Proposed Change to Zoning Map
Oppose Requested Map/Zone Change (File # 213-33)

P E T I T I O N

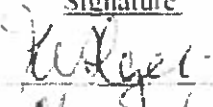

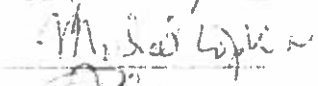




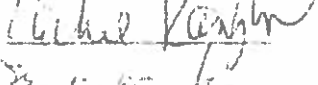


Date: December 2, 2013

File Number: 213-33 Map/Zone Change from R-20 to RA-1
for Seven Properties along Long Island Sound
("ZB Application")

To: City of Stamford's Zoning Board

We, the undersigned owners of property within 500 feet of the area included in the proposed change to the Zoning Map and affected by the requested Map/Zone Change from R-20 (half acre minimum lot size) to RA-1 (one acre minimum lot size) described in the referenced file, do hereby protest against any Map/Zone Change from R-20 to RA-1 for the seven properties located at 68, 74, 88, 89, 102, 107 and 123 on Saddle Rock Road in the City of Stamford, County of Fairfield and the State of Connecticut.

(PLEASE USE BLACK INK WHEN SIGNING PETITION)

<u>Signature</u>	<u>Printed Name</u>	<u>Address</u>
	Keen Dwyer MD	66 Saddle Rock Rd.
	Alyson Lipkin	38 Saddle Rock Rd.
	Michael Lipkin	38 Saddle Rock Rd.
	John R. Conidine	41 Rogers Rd.
	WILLIAM E. KRUTENER	41 SADDLE ROCK RD.
	Pamela S. Riley	17 Saddle Rock Rd.
	Lynn A. Trust	3 Saddle Rock Rd.
	Rachel Rangel	75 Saddle Rock Rd.
	Jane Kante	315 Saddle Rock Rd.
	Karen A. Murphy	25 Saddle Rock Rd.

Date: December 2, 2013

Contact Name: Karen A. Murphy
Phone Number: 203-324-9797
Email: SFGrp@aol.com

Owners of Property within 500 Feet of the Borders
of the Area Included in Proposed Change to Zoning Map
Oppose Requested Map Zone Change (File # 213-33)

PETITION

File Number: 213-33 Map Zone Change from R-20 to RA-1
for Seven Properties along Long Island Sound
("ZB Application")

To: City of Stamford's Zoning Board

We, the undersigned owners of property within 500 feet of the area included in the proposed change to the Zoning Map and affected by the requested Map/Zone Change from R-20 (20,000 square feet minimum lot size) to RA-1 (one acre minimum lot size) described in the referenced file, do hereby protest against any Map Zone Change from R-20 to RA-1 for the seven properties located at 68, 74, 88, 89, 102, 107 and 123 on Saddle Rock Road in the City of Stamford, County of Fairfield and the State of Connecticut.

(PLEASE USE BLACK INK WHEN SIGNING PETITION)

Signature

Printed Name

Address

[Handwritten signatures]

[Handwritten printed names]

[Handwritten addresses]

Contact Name: Karen A. Murphy
Phone Number: 203-324-9797
E-mail: SFGrip@aol.com