

Abutters Within 500'			Address	Area (Acres)
Name				
1	Kevin M. Dwyer; Dianna Dwyer		60 Saddle Rock Road	0.95
2	Michael Lipkin Aleyna Lipkin		38 Saddle Rock Road	0.46
3	John Considine Kelly Considine		91 Rogers Road	1.38
4	Lillian Kraemer, Trustee of the Lillian Kraemer Revocable Trust		46 Saddle Rock Road	0.67
5	Pamela J. Riley		17 Saddle Rock Road	0.71
6	Harley R. Tusa; Lynn A. Tusa		3 Saddle Rock Road	0.78
7	Robert Rangelov; Rachel Rangelov		75 Saddle Rock Road	0.3
8	Bruce Kanfer; Hilary Martin		335 Ocean Drive West	0.8
9	Madan Agarwal; Mindo Agarwal		86 Rogers Road	0.85
10	David Berges; Debra Kendall		73 Rogers Road	0.93
11	Andrew F. Krill; Katherin Krill		Lot 2 Ocean Drive West	0.91
12	John Dibacco		Lot 1 Ocean Drive West	1.09
13	Mary Elizabeth Siegel		363 Ocean Drive West	0.74
14	Voelker Doeksen; Karin Doeksen		367 Ocean Drive West	1.14
15	Ocean Drive West Assoc LLC		0 Ocean Drive West	1.12
16	Simon J. Hunt; Carol Lee Hunt		34 Saddle Rock Road	1.07
17	Joshua Markfield; Barbara Markfield		74 Rogers Road	0.75
18	Alistair Johnstone; Patricia Johnstone		83 Rogers Road	0.97
19	David P. Tunick		71 Saddle Rock Road	1.45
<b>Abutters Within 500' Who Oppose Zone Change</b>				
Name			Address	Area (Acres)
1	Kevin M. Dwyer; Dianna Dwyer		60 Saddle Rock Road	0.95
2	Michael Lipkin Aleyna Lipkin		38 Saddle Rock Road	0.46
3	John Considine Kelly Considine		91 Rogers Road	1.38
4	Lillian Kraemer, Trustee of the Lillian Kraemer Revocable Trust		46 Saddle Rock Road	0.67
5	Pamela J. Riley		17 Saddle Rock Road	0.71
6	Harley R. Tusa; Lynn A. Tusa		3 Saddle Rock Road	0.78
7	Robert Rangelov; Rachel Rangelov		75 Saddle Rock Road	0.3
8	Bruce Kanfer; Hilary Martin		335 Ocean Drive West	0.8
9	Madan Agarwal; Mindo Agarwal		86 Rogers Road	0.85
10	David Berges; Debra Kendall		73 Rogers Road	0.93
<b>Total Area Of Abutters Within 500'</b>				<b>17.07</b>
<b>Area Of Abutters Within 500' Who Oppose Zone Change</b>				<b>7.83</b>
<b>Percentage Of Abutters Within 500' Who Oppose Zone Change (7.83 / 17.07)</b>				<b>45.87%</b>

Owners of Property within 500 Feet of the Borders  
of the Area Included in Proposed Change to Zoning Map  
Oppose Requested Map/Zone Change (File # 213-33)

PETITION



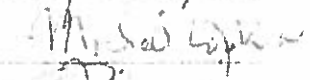
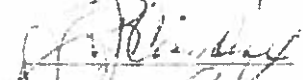



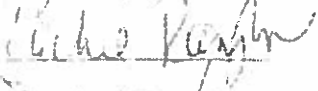


Date: December 2, 2013

File Number: 213-33 Map/Zone Change from R-20 to RA-1  
for Seven Properties along Long Island Sound  
("ZB Application")

To: City of Stamford's Zoning Board

We, the undersigned owners of property within 500 feet of the area included in the proposed change to the Zoning Map and affected by the requested Map/Zone Change from R-20 (half acre minimum lot size) to RA-1 (one acre minimum lot size) described in the referenced file, do hereby protest against any Map/Zone Change from R-20 to RA-1 for the seven properties located at 68, 74, 88, 89, 102, 107 and 123 on Saddle Rock Road in the City of Stamford, County of Fairfield and the State of Connecticut.

(PLEASE USE BLACK INK WHEN SIGNING PETITION)

<u>Signature</u>	<u>Printed Name</u>	<u>Address</u>
	Keon Dwyer MD	66 Saddle Rock Rd
	Alyson Lykins	30 Saddle Rock Rd
	Michael Lykins	30 Saddle Rock Rd
	John R. Coniline	91 Rogers Rd
	WILLIAM E. KRUTENER	46 SADDLE ROCK RD
	Pamela J. Riley	17 Saddle Rock Rd
	Lynn A. Tuohy	3 Saddle Rock Rd
	Rachel Bongiovanni	75 Saddle Rock Rd
	Carol Ann...	315 Saddle Rock Rd
	...	75 Saddle Rock Rd

Date: December 2, 2013

Contact Name: Karen A. Murphy  
Phone Number: 203-324-9797  
Email: SFGrp@aol.com

Owners of Property within 500 Feet of the Borders  
of the Area Included in Proposed Change to Zoning Map  
Oppose Requested Map Zone Change (File # 213-53)











### P E T I T I O N

File Number: 213-53 Map Zone Change from R-20 to RA-1  
for Seven Properties along Long Island Sound  
("ZB Application")

To: City of Stamford's Zoning Board

We, the undersigned owners of property within 500 feet of the area included in the proposed change to the Zoning Map and affected by the requested Map/Zone Change from R-20 (20,000 square feet minimum lot size) to RA-1 (one acre minimum lot size) described in the referenced file, do hereby protest against any Map/Zone Change from R-20 to RA-1 for the seven properties located at 68, 74, 88, 89, 102, 107 and 123 on Saddle Rock Road in the City of Stamford, County of Fairfield and the State of Connecticut.

(PLEASE USE BLACK INK WHEN SIGNING PETITION)

<u>Signature</u>	<u>Printed Name</u>	<u>Address</u>
		24 Saddle Rock Road
		24 Saddle Rock Road
		24 Saddle Rock Road
		24 Saddle Rock Road
		24 Saddle Rock Road

Contact Name: Karen A. Murphy  
Phone Number: 203-324-9797  
Email: SFGrp@aol.com